



Vegreville

2009 Municipal Census Results



Index

Population3

Dwelling4&5

Employment.....6&7

Education.....8

Residency.....9

Summary:

Vegreville Economic Development Board conducted the 2009 Municipal Census under the authority of the Town of Vegreville. The official Census date was April 1, 2009.

All statistics gathered were based on this date.

The Population Affidavit was submitted to Municipal Affairs for declaration on August 24, 2009.

The total population for The Town of Vegreville increased over 5% in the period from 2006 to 2009 for a total population of **5834**.

Disclaimer:

ALL CATEGORIES TOTAL MAY VARY

All information other than capita count was collected on a voluntary basis. . Discrepancies are due to unobtainable information and rounding of percentages.

Any references from previous years statistics were obtained from Statistics Canada Official Census documentation.

For further information or questions please contact Vegreville Economic Development Board at:

780-632-3891 phone
edbadmin@telus.net
780-632-3892 fax
www.vegreville.com

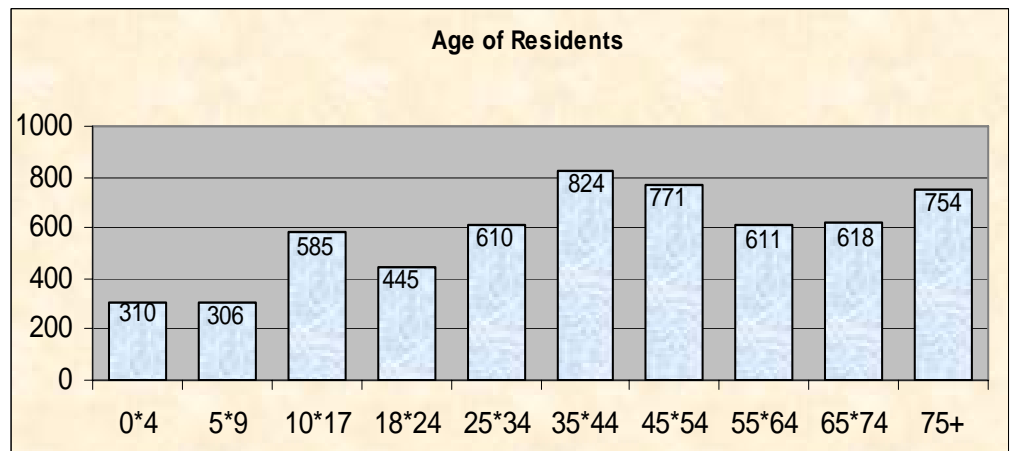
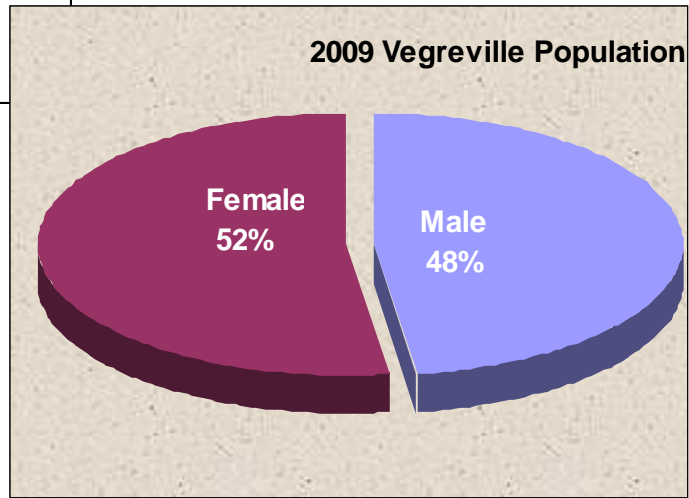


POPULATION

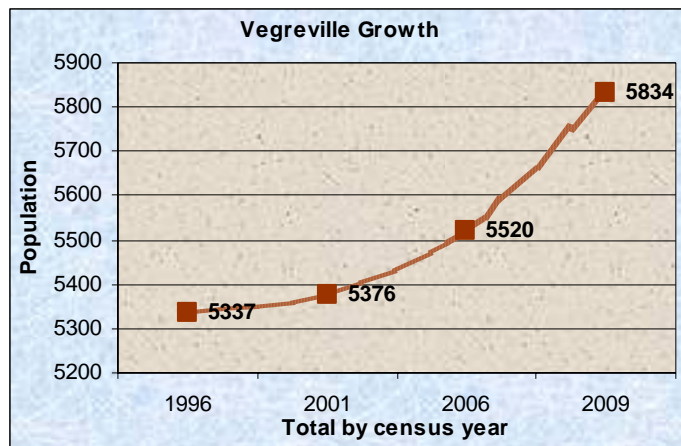
Per Household

- 1) What are the usual number of residents
- 2) What Age is each resident
- 3) Gender Ratio

Age	Total	Percent
0*4	310	5.32%
5*9	306	5.24%
10*17	585	10.03%
18*24	445	7.63%
25*34	610	10.46%
35*44	824	14.12%
45*54	771	13.21%
55*64	611	10.48%
65*74	618	10.59%
75+	754	12.92%



Vegreville has maintained a steady rate of population growth. Between 2006 and 2009 the rate of growth was 5.7%.



Population History	Capita
Population 1996	5337
Population 2001	5376
Population 2006	5520
Population 2009	5834
% of change 1996-2001	0.7%
% of change 2001-2006	2.6%
% of change 2006-2009	5.7%

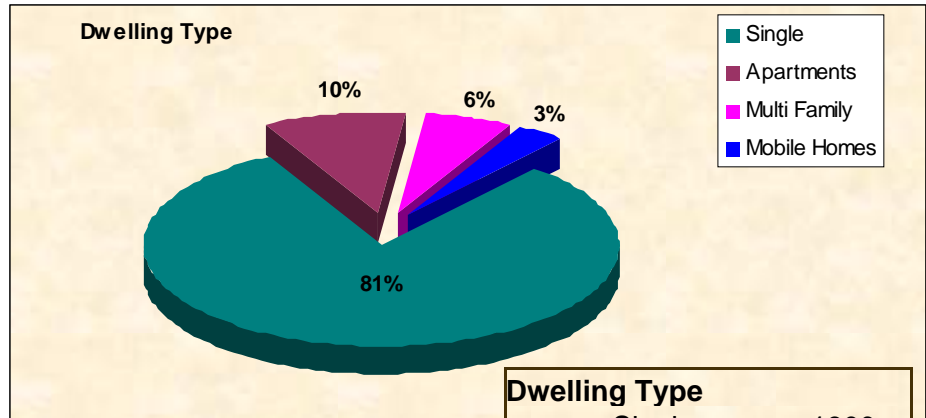
Dwellings

- 1) What type of dwelling
- 2) How many bedrooms in the dwelling
- 3) What status is the dwelling
- 4) How many people live in the dwelling

Dwellings

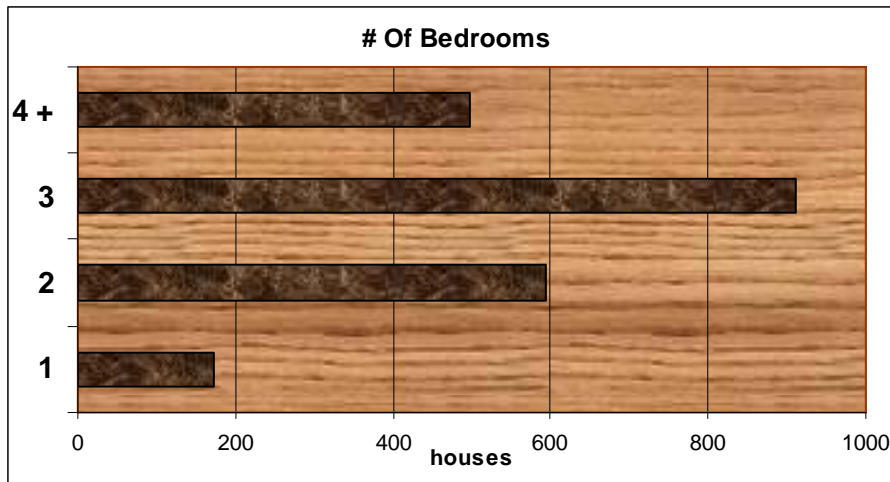
Dwell type

Single	1900
Suite in single	6
Duplex	35
Quad/tri-plex	39
Row/town hous	46
Apartment	223
Single attached to comm	2
Mobile Home	77
Collective	13



Dwelling Type

Single	1900
Apartments	229
Multi Family	135
Mobile Homes	77

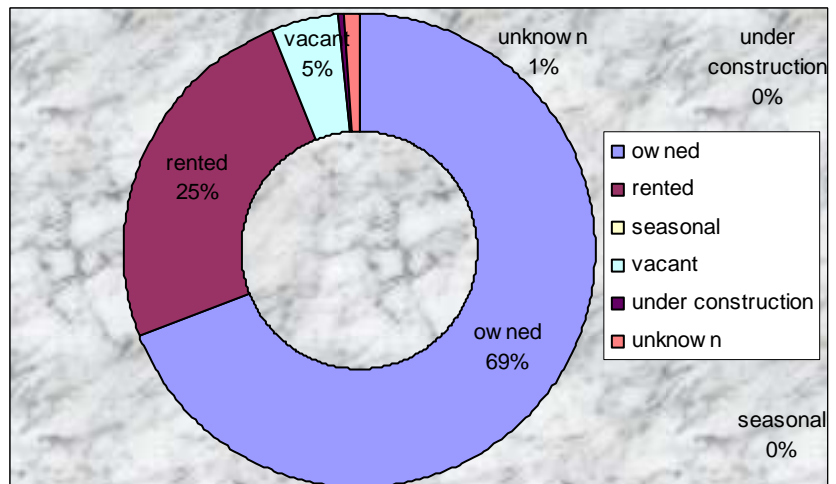


1 bdrm	173
2 bdrms	594
3 bdrms	911
4 + bdrms	498

Vegreville maintains a low vacancy rate and has 65 new residential housing starts since 2006 .

Dwelling Breakdown

1	owned	1675
2	rented	603
3	seasonal	1
4	vacant	113
5	under construction	6
6	unknown	27



Dwellings

- 1) How many people live in each dwelling
- 2) What are the household relationships

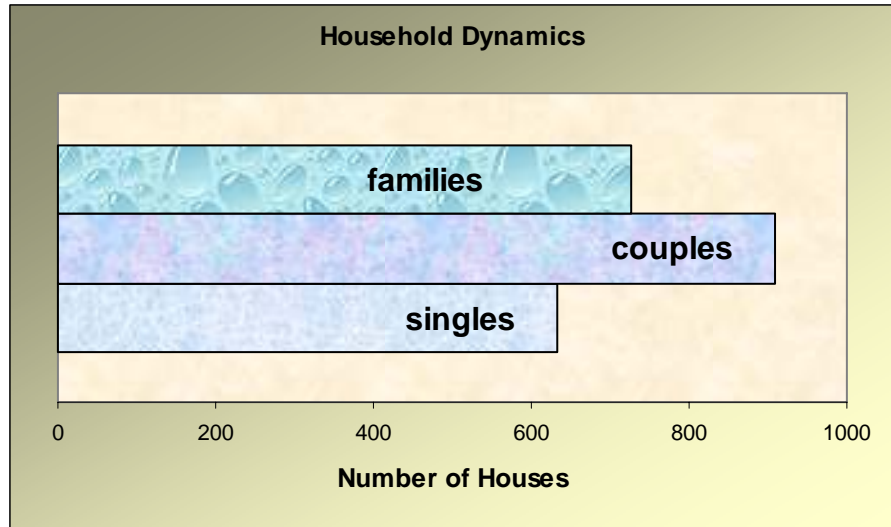
Dwellings

Usual No. of Residents

1	633
2	909
3	292
4	276
5	110
6	36
7	11
8	0
9	0
10	2

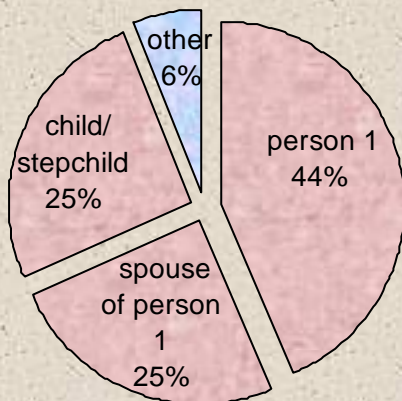
Household Dynamics

singles	633
couples	909
families	727



“person 1” refers to the person answering the survey

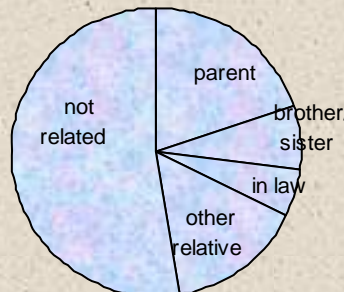
Household Relationships



Relationship to person 1

person 1	2220	44%
spouse of person 1	1268	25%
child/stepchild	1298	25%
parent	62	1%
brother/sister	23	0.6%
in law	17	0.4%
other relative	48	1%
not related	166	3%
Total	5102	100%

Breakdown of Remaining 6%

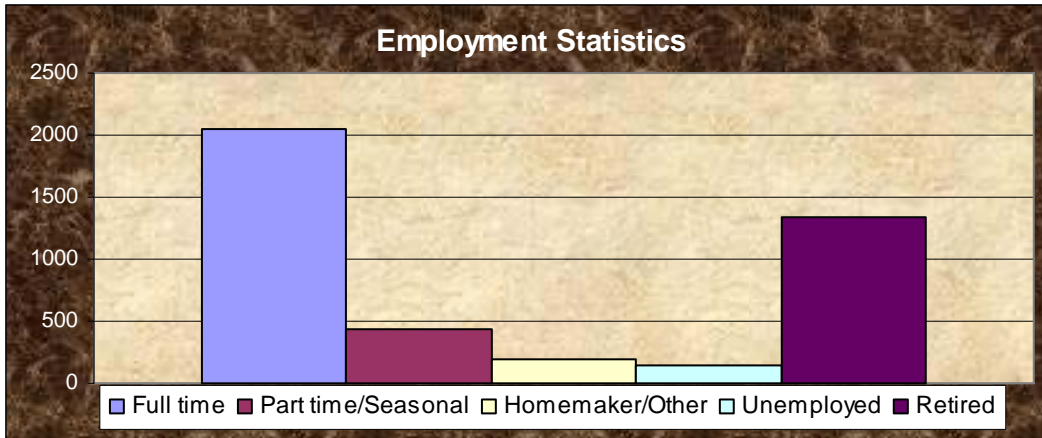


Employment

- 1) What is your employment status?
- 2) What municipality do you work from?

Employment

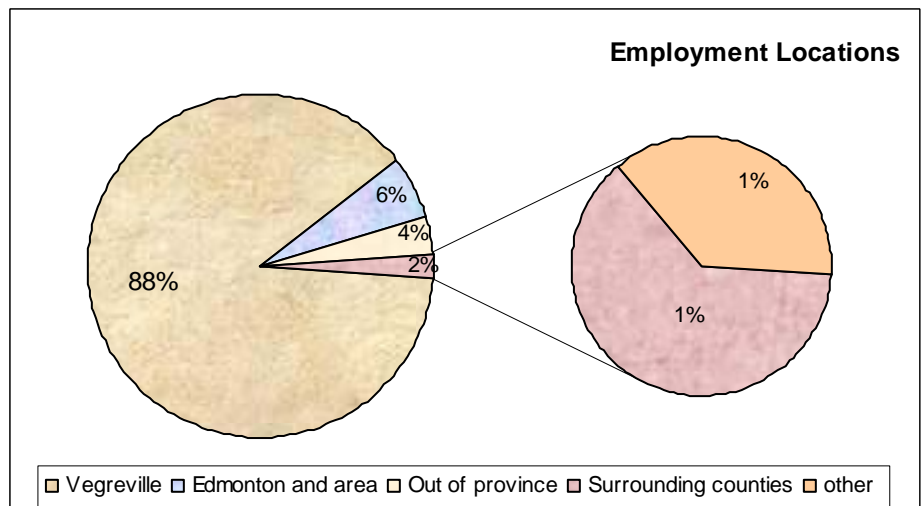
**Vegreville's
Unemployment rate is
under 5%.**



1 full time	2042
2 part time	406
3 seasonal	32
4 unemployed	140
5 homemaker	130
6 retired	1340
7 other	163

Municipal Code Location

327	Vegreville	2101
98	Edmonton	108
302	Sherwood park	8
201	Nisku	5
508	Fort McMurray	8
48	Camrose	2
318	Tofield	1
302	Strathcona County	8
322	Two Hills	14
201	Leduc	5
331	Viking	2
999	Out of Province	85
525	Cold Lake	1
117	Fort Saskatchewan.	19
197	Lamont	5
293	St. Paul	5
328	Vermilion	5



Location Employed (compressed)

Vegreville	2101	88%
Edmonton and area	145	6%
Out of province	85	4%
Surrounding Counties	32	1%
Other	19	1%

Compressed data is compiled in the following way:

Vegreville= work within the town boundaries

Edmonton and Area = Edmonton, Fort Saskatchewan, Sherwood Park, Leduc and Nisku

Out of Province = works in another province or out of Canada

Surrounding County's = including Lamont, Strathcona, Two Hills and Beaver

Other = Vermilion, St. Paul, Cold Lake and Fort McMurray

**88% of Vegreville's
work force is
employed locally.**

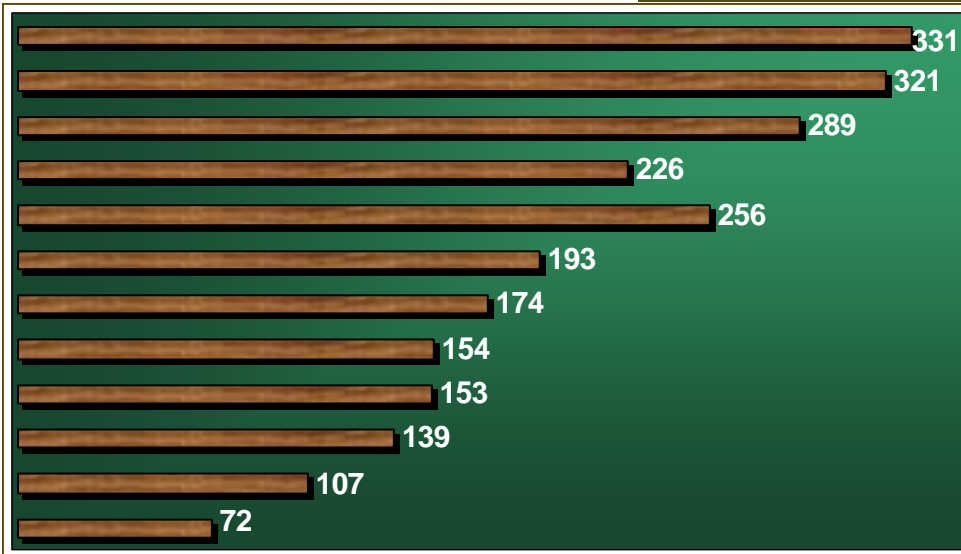
Employment

- 1) What industry category do you work in?
- 2) What is your usual mode of transportation to work?

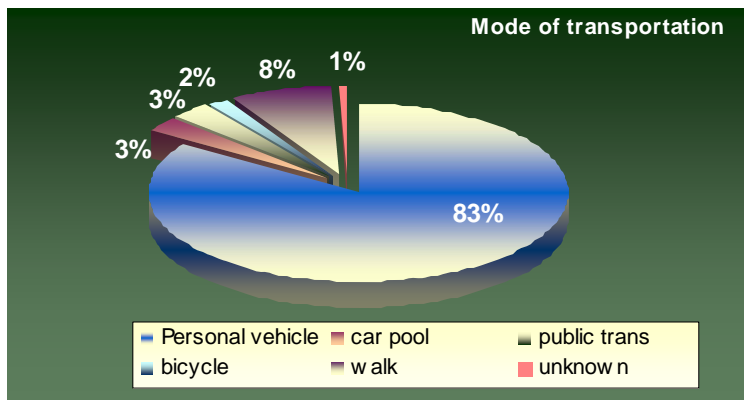
Employment

Employment Industry choices (condensed)

Finance/Insurance/Real Estate	72
Education	107
Accommodations/Food/Beverage	139
Agriculture	153
Fishing/Trapping, Mining, Other	154
Business/Personal Services	174
Manufacturing, Construction	256
Transportation/Communications, Utilities	193
Oil/Gas	226
Health/Social Services	289
Government/Public Admin	321
Wholesale/Retail trade	331



15% of the Vegreville Population use another mode of transportation other than their personal vehicle.



Mode of Transportation to work

Personal vehicle	2613	83%
Car pool	86	3%
Public transportation	99	3%
Bicycle	49	2%
Walk	239	8%
Unknown	19	1%
Totals	3105	100%

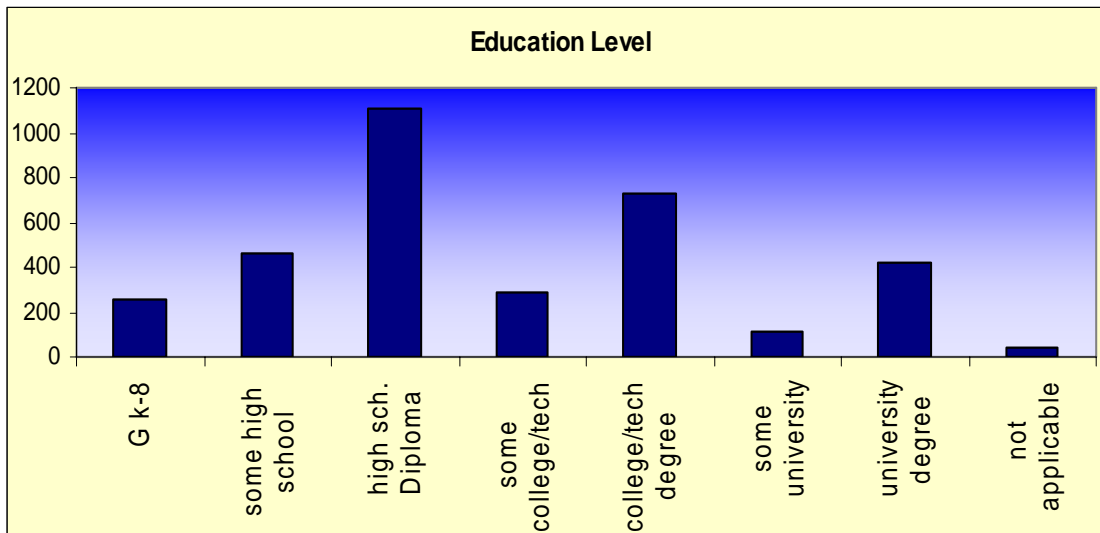
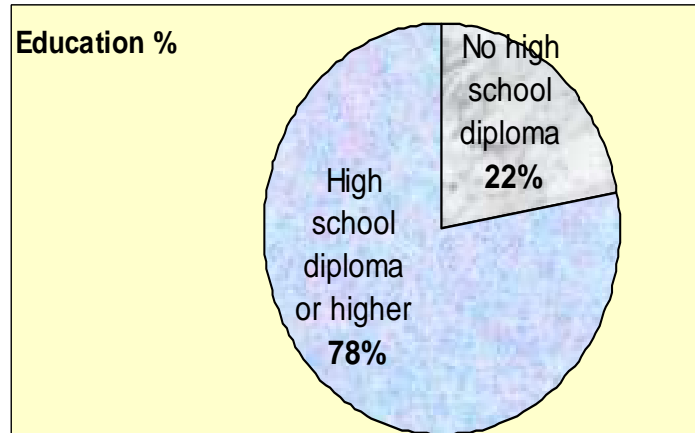
Public transportation includes taxi and Vegreville Transportation Services Society.

Education

1) What is your highest education level completed?

Education

Education Level		
1	K-8	256
2	Some high school	458
3	High school diploma	1111
4	Some college/ tech degree	288
5	College/tech degree	733
6	Some university	117
7	University degree	422
8	Unknown	46



78% of Vegreville's working population have their high school diploma and higher.

Residency

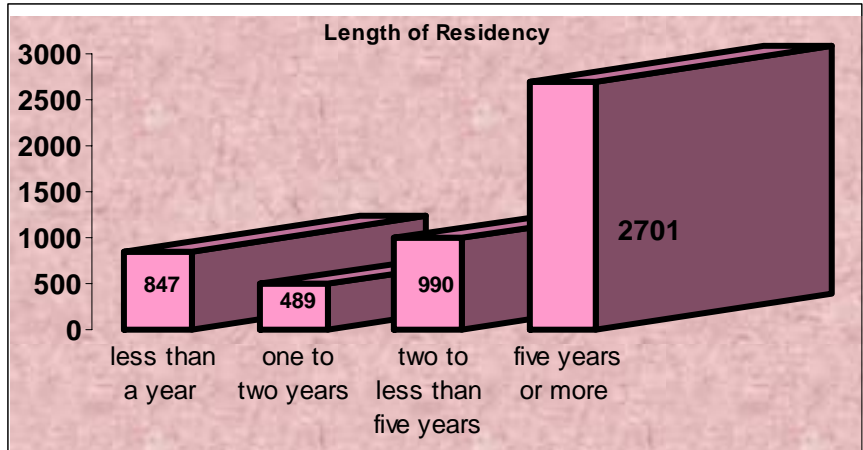
- 1) How long have you lived at this residence?
- 2) Where did you move from?

Residency

Length of Residency

less than a year	847
one to two years	489
two to five years	990
five years or more	2701

26% of Vegreville's population have changed residency within the last 2 years



Previous Residence

another municipality	2215
another province	442
outside canada	90
NA always lived here	2125

11% of Vegreville's Population has moved from outside of Alberta!

